


**FROM: New Haven**


**TO: Gilmartin Elementary School**

via **CT-69**

**38 min**    **19.9 mi**    

 Start out going **northeast** on Church St toward Wall St.

----- Then 0.17 miles -----


 Turn **left** onto Grove St.

Grove St is just past Wall St.


[Bruegger's is on the corner.](#)

If you are on Whitney Ave and reach Audubon St you've gone a little too far.


----- Then 0.35 miles -----

 Grove St becomes Tower Pkwy.


----- Then 0.26 miles -----

 Tower Pkwy becomes Whalley Ave.

----- Then 3.19 miles -----

 Stay **straight** to go onto Litchfield Turnpike/CT-69.  
Continue to follow CT-69.

----- Then 11.66 miles -----

 Turn **left** onto Union City Rd/CT-68. Continue to follow CT-68.

CT-68 is 0.3 miles past Lombard Dr.

[PROSPECT MOBIL is on the corner.](#)

If you are on Waterbury Rd and reach Columbia Ave you've gone a little too far.

----- Then 2.83 miles -----



Turn right onto Union City Rd.

Union City Rd is 0.4 miles past Maple Hill Rd.

If you reach Locust St you've gone about 0.3 miles too far.

Then 0.87 miles



Union City Rd becomes Spring Lake Rd.

Then 0.57 miles



Gilmartin Elementary School, 94 SPRING LAKE RD is on the left.

Your destination is 0.1 miles past Wyoming Ave.

If you reach Pearl Lake Rd you've gone about 0.1 miles too far.

